

Cheyenne Neighborhood Transportation Project

Public Meeting 2

April 10, 2023

Cheyenne Mountain Junior High School

City Engineering - Ryan Phipps



Project Limits

- Cheyenne Boulevard
 - Between Cascade Ave and N Cheyenne Canon Park
- Cheyenne Road
 - Between Cascade Ave and Cheyenne Blvd
- Streets are segmented
 - Cascade Ave
 - 8th Street
 - Cresta Rd
 - Park entrance

Background

- City Traffic Programs
- Mountain Metro Transit
- Stormwater Enterprise
- Operations & Maintenance
 - 2C – 2019 ballot

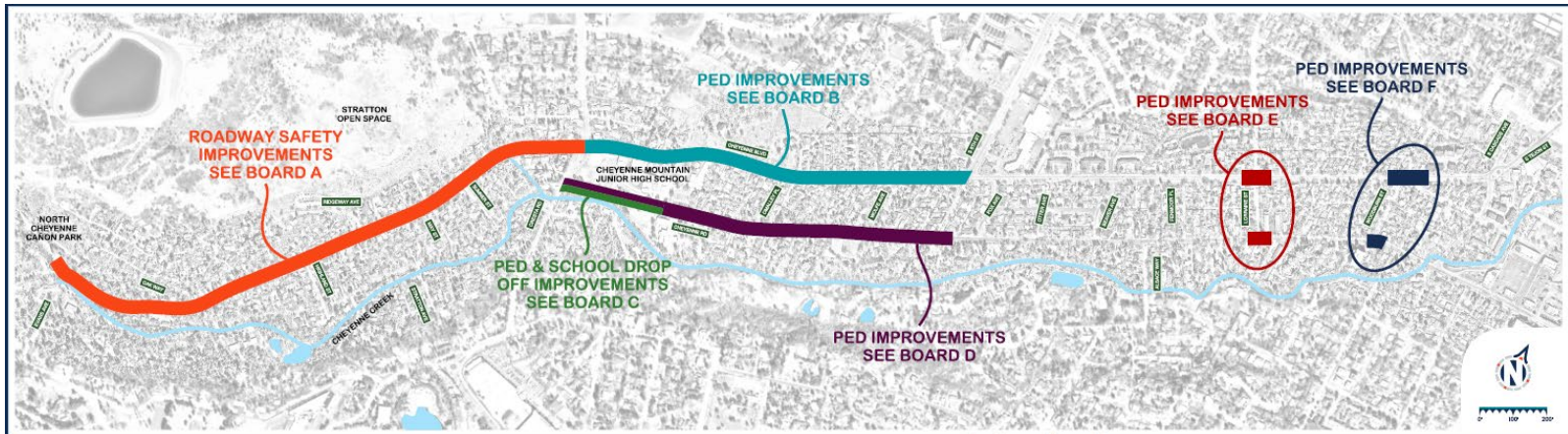
Project Scope: Enhanced Maintenance Effort

- This project WILL
 - Upgrade existing curb ramps to current standards
 - Repave and restripe the streets
- This project MAY
 - Upgrade/ renew utilities
 - Install new concrete
- This project WILL NOT
 - Add/ remove vehicular through lanes
 - Install roundabouts at intersections

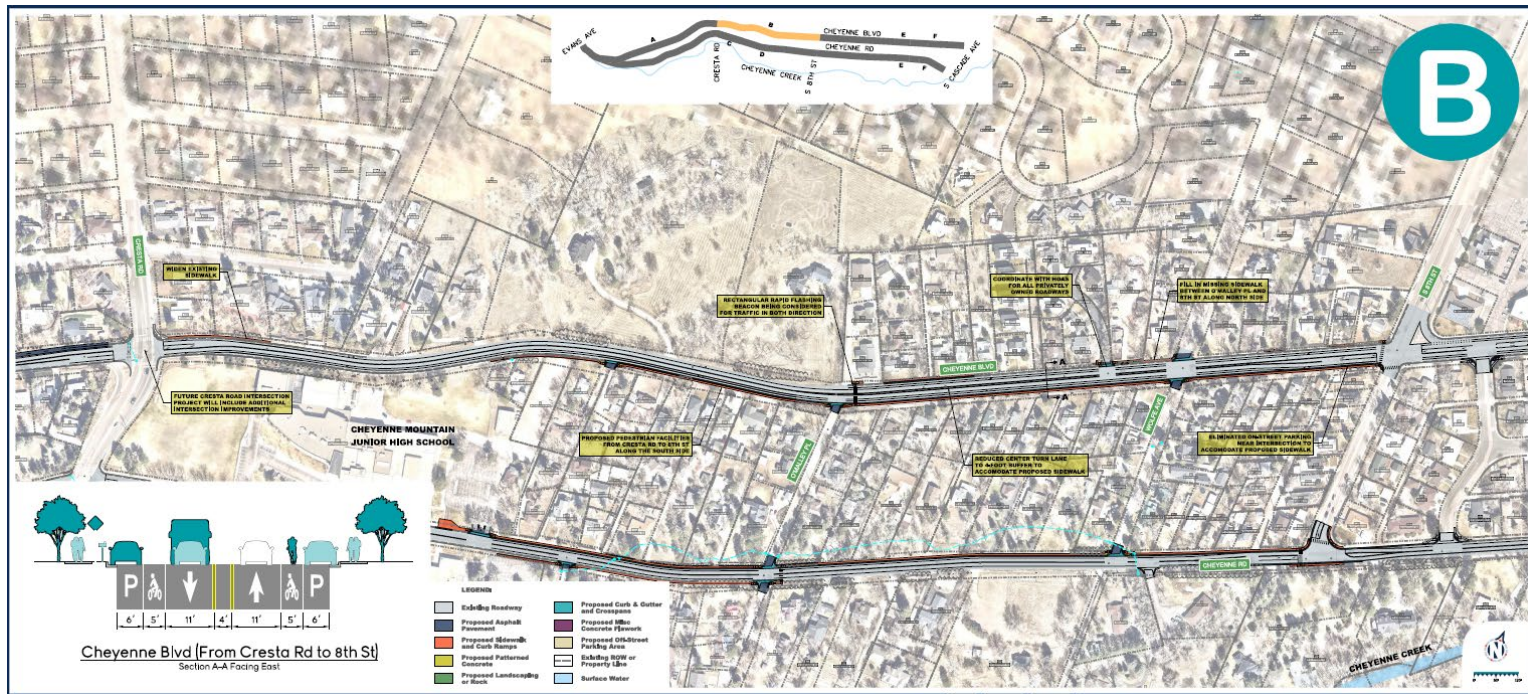
Public Feedback: Aug 2022

- Received over 350 individual comments
 - Pedestrians (27%)
 - Traffic (19%)
 - Bikes (10%)
 - Drainage (9%)
 - Pavement (8%)

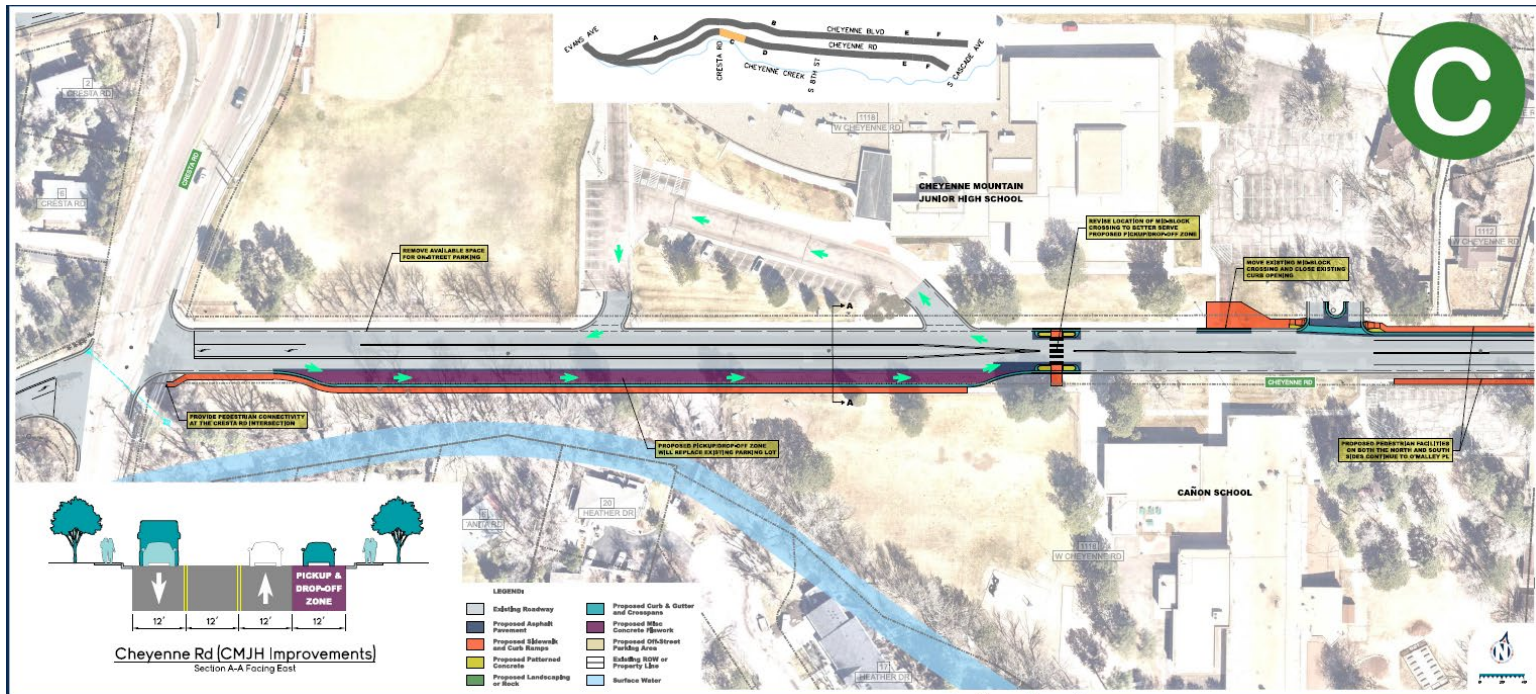
Project Overview



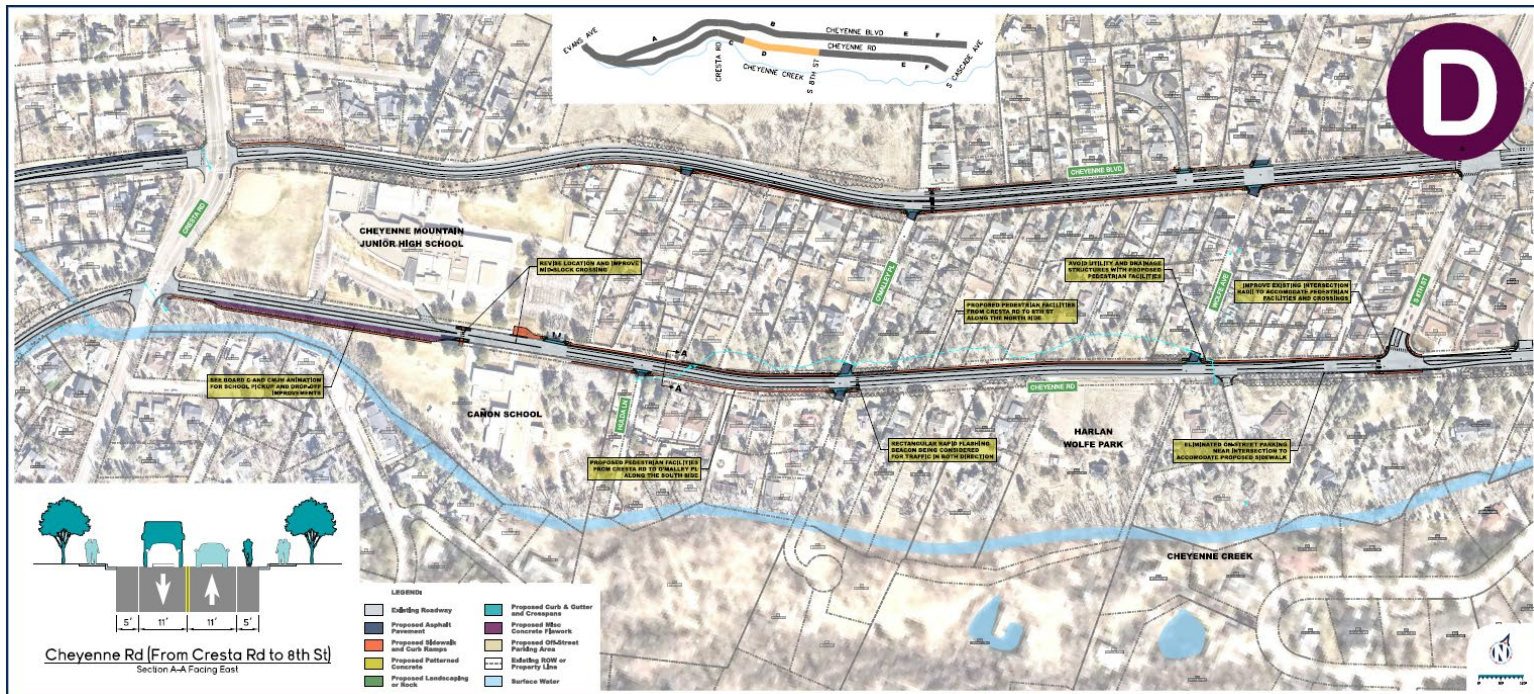
Board B



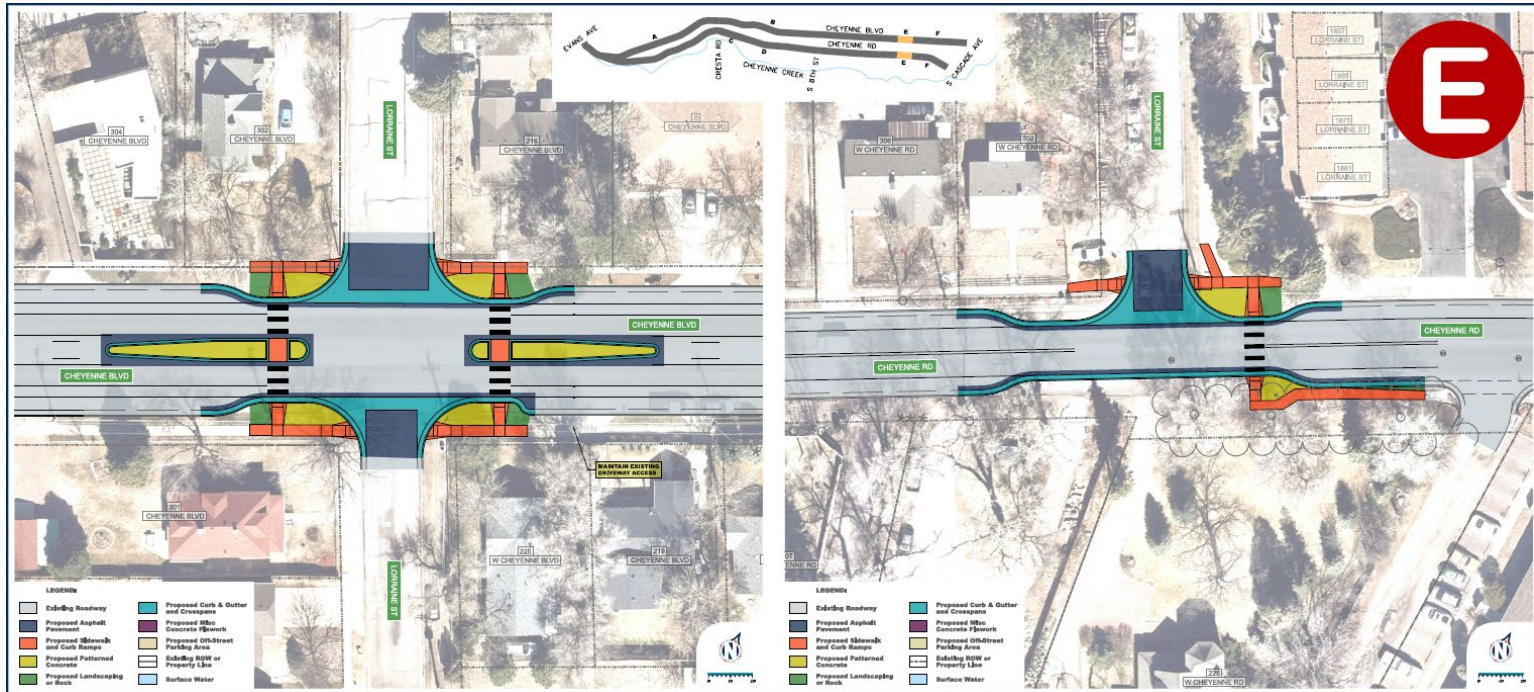
Board C



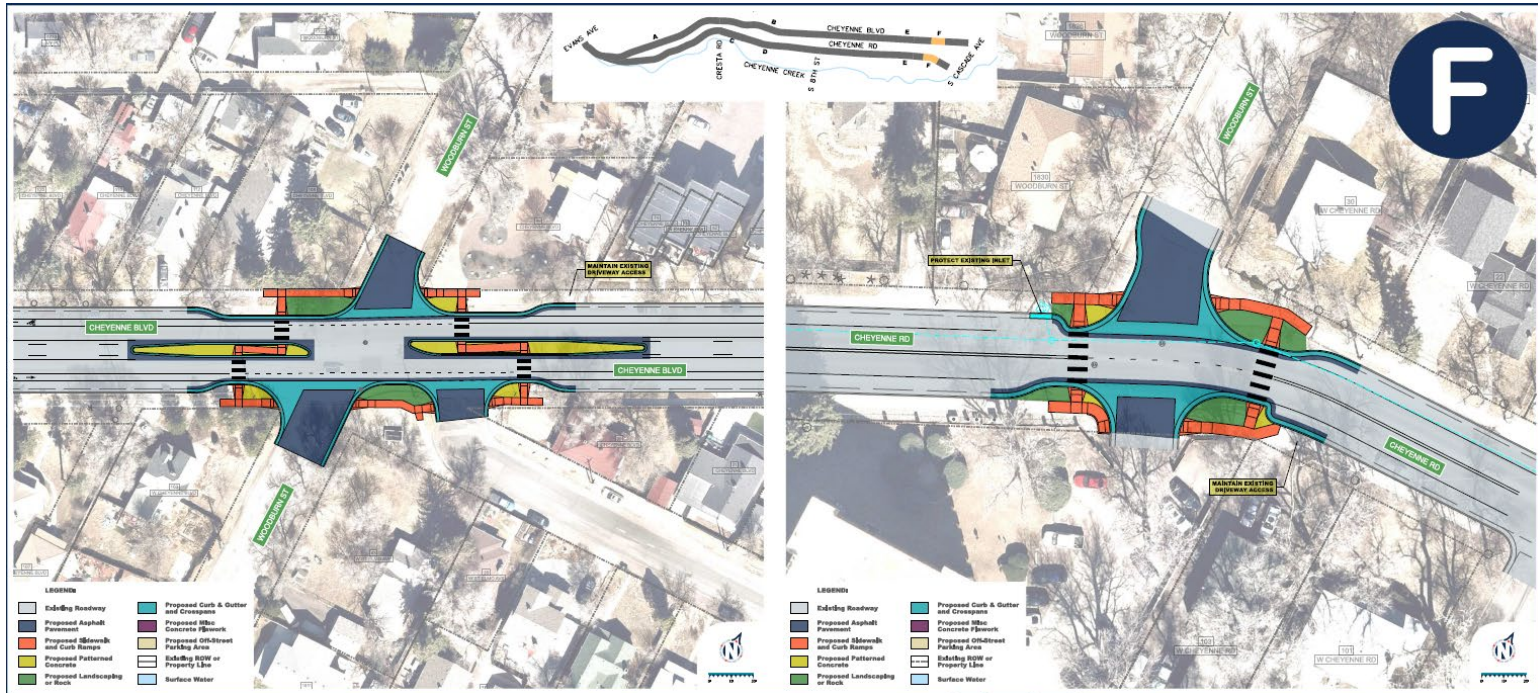
Board D



Board E



Board F



Project Schedule

- Initial existing conditions investigation (Jun 22 – Jul 22)
- Public Meeting 1 – solicit neighborhood input (Aug 22)
- Concept Design (Sep 22 – Mar 23)
- Public Meeting 2 – present concept plan (Apr 23)
- Implementation Plans (May 23 – Aug 23)
- Pre-overlay utility and concrete work (2024)
- Asphalt overlay and striping (2025)

What are we looking for from you

- Please interact with project staff at the boards
- Record your comments on the feedback sheets
 - Or fill out online survey

Thank You!

- Stay in touch with project developments:
 - <https://coloradosprings.gov/cheyennestudy>

- Ryan Phipps
 - Ryan.Phipps@ColoradoSprings.gov
 - (719) 385-5069